

LOCATION PLAN

RERA No. : RAJ/P/2024/2932











Aanya Graphic Studio- 9456102018



आपका सपना, हमारा प्रयास

LOCATION ADVANTAGE

 Decathlon - 5.5km. Stardom Resort Jaipur - 4km. Pink Pearl Water Park - 5km. Kanchan Kesari Resort - 5km. Nevtva Dam - 5km.	 Delhi Public School - 5km. St. Xavier's School - 2km. Jaysree Pariwal School - 3km. Neerja Modi School - 8km. Sanskrit University - 2km	 Elements Mall - 9km. Hotel Ramada - 0km. Nazarbagh Palace - 3km. Samskara Resort - 2km.	 Bird Sanctuary - 5km. Mahatma Gandhi Park - 5km. City Park - 8km.
 Mahindra World City, Multi Sector SEZ - 5km. Bagru Industrial Area - 15 km. Muhana Mandi - 5km.	 Geetanjali Medical Hub - 4km. Fortis Hospital - 10km. Shalby Hospital - 9km.	 Airport - 13km. Jaipur Junction - 15km. Mansarovar Metro Station - 8km.	 SCAN ME FOR LOCATION

Regd. Office:
69, 10 B Scheme, Riddhi Siddhi Crossing,
Gopalpura Bypass, Jaipur

Architectural By :

मेहता गंधी मेकअप
Aman Gandhi

www.abhinandanprojects.com
Email : info@abhinandanprojects.com

Disclaimer: This Brochure is purely conceptual and not a legal offering. Further the Promoters/Architect reserve the right to add/delete/modify any details/specifications/elevation mentioned.




PARK



KIDS PLAY AREA



TEMPLE



STREET CIRCLE



MAP NOT TO SCALE

KEY FEATURE

- | | | | | | | | | | |
|--|---|---|---|--|---|---|---|---|---|
|  |  |  |  |  |  |  |  |  |  |
| KIDS PLAY AREA | GAJIBO SEATING IN PARK | RETAIL COMMERCIAL SPACE | OPEN GYM | WALK WAY | ENTRY GATE | 30,40,60, 200 FT. WIDE ROAD | UNDER GROUND ELECTRIFICATION | WATER LINE | SOLAR STREET LIGHT |
|  |  |  |  |  |  |  |  |  |  |
| BLOCK TILE ROAD | PLANTATION | WATER TANK | TEMPLE | BLOCK BOUNDARY WALL | SEATING FOR CHIT CHAT | SEWERAGE LINE | GAURD ROOM | POLLUTION FREE ENVIRONMENT | J.D.A. APPROVED |